# MARICOPA COUNTY
## OFFICIAL PARCEL MAP
### STATE OF ARIZONA

## PT. SECTION 28 T04N R02E

MAP ID • 782 - 28 - 02 - 02

TOWNSHIP & RANGE GRID NUMBER | SECTION NUMBER | 1/4 SECTION NUMBER | 1/4/1/4 SECTION NUMBER

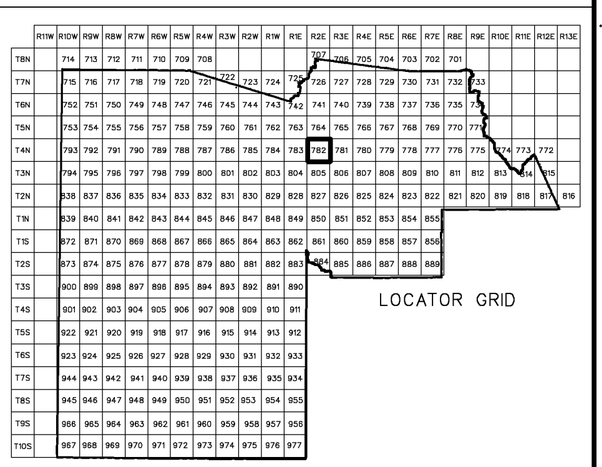


LOCATOR GRID

SECTION

| | | | | | |
|---|---|---|---|---|---|
| 06 | 05 | 04 | 03 | 02 | 01 |
| 07 | 08 | 09 | 10 | 11 | 12 |
| 18 | 17 | 16 | 15 | 14 | 13 |
| 19 | 20 | 21 | 22 | 23 | 24 |
| 30 | 29 | 28 | 27 | 26 | 25 |
| 31 | 32 | 33 | 34 | 35 | 36 |

1/4 SECTION

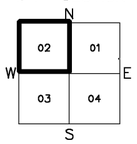


1/4 1/4 SECTION

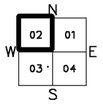


ASSESSOR BOOKS & MAPS WITHIN THIS AREA

BOOK: 200 MAP: 24
BOOK: 206 MAP: 30
BOOK: 231 MAP: 13

## SUBDIVISIONS

ARROWHEAD SUNRISE UNIT 1
MCR 395-04, 1996 SUB

ARROWHEAD SUNRISE UNIT 2
MCR 395-27, 1996 SUB

101 DEER VALLEY CENTER
MCR 511-15, 2000 SUB

ARROWHEAD VILLAS
MCR 813-05, 2007 SUB

SCALE: 1" = 100'

N W E S

Maricopa County Assessor G.I.S.

2062901

05-10-2007

MARICOPA COUNTY ASSESSOR'S OFFICE
301 W. JEFFERSON ST.
PHOENIX, AZ 85003
www.maricopa.gov/assessor

LEGEND:

- Subdivision Boundary Line
- Subdivision Boundary Corner
- Street Centerline
- Street Centerline Marker
- Section Corner Marker
- Indicates change in original lot boundary
- Parcel Boundary Line
- Parcel Split Line
- 123-45-678A Parcel Number
- Parcel Boundary Tie-In

REVISION INFORMATION IS LOCATED ON A SEPARATE DOCUMENT


Disclaimer - Indemnification

Requester/Purchaser understands and agrees that Maricopa County does not guarantee the accuracy of the data and information requested and hereby expressly disclaims any responsibility for the truth, lack of truth, validity, invalidity, accuracy, inaccuracy of any said data and information. The parcel lines on maps are for illustration purposes only and are not intended to be used as a survey product.


SEC 20 SW COR. SEC. 21 BEARDSLEY ROAD
SEC 29 NW COR. SEC. 28
N89° 48'26"E 1313.83'
SR 101
ARROWHEAD VILLAS
ESCUDA DRIVE
MCR 813-05, 2007 SUB
ARROWHEAD SUNRISE UNIT 1
MCR 395-04, 1996 SUB
ARROWHEAD SUNRISE UNIT 2
MCR 395-27, 1996 SUB
101 DEER VALLEY CENTER
MCR 511-15, 2001 SUB
BREHEND DRIVE
CRYSTAL CREEK
TONTO ROAD
51ST AVENUE
48TH LANE
49TH DRIVE
MARCO POLO ROAD
WAHALLA LANE
TRACT A
TRACT B
TRACT C
TRACT D
TRACT E
TRACT F
TRACT G
TRACT H
206-30-002S
206-30-002T
206-30-790
206-30-853
200-24-351
TRACT CE
200-24-348
F630
200-24-347
F620
200-24-346
F615
200-24-345
F610
200-24-336
D410
200-24-332
B220
200-24-331
B210
200-24-328
A120
200-24-327
A110
200-24-023
4
206-30-735
206-30-759
206-30-530
29
206-30-529
28
206-30-528
27
206-30-270
517
206-30-269
516
206-30-268
515
206-30-267
514
206-30-266
513
206-30-265
512
206-30-264
511
206-30-263
510
206-30-262
509
206-30-261
508
206-30-260
507
206-30-259
506
206-30-258
505
206-30-257
504
206-30-256
503
206-30-255
502
206-30-254
501
206-30-149
464
206-30-148
463
206-30-147
462
206-30-042
357
206-30-041
356
206-30-040
355
206-30-039
354
206-30-038
353
206-30-037
352
206-30-036
351
206-30-035
350
206-30-034
349
206-30-033
348
206-30-032
347
206-30-031
346
206-30-059
206-30-058
206-30-057
206-30-056
206-30-055
206-30-054
206-30-053
206-30-052
206-30-051
206-30-050
206-30-049
206-30-048
206-30-047
206-30-046
206-30-045
206-30-044
206-30-043
206-30-042
206-30-041
206-30-040
206-30-039
206-30-038
206-30-037
206-30-036
206-30-035
206-30-034
206-30-033
206-30-032
206-30-031
206-30-030
206-30-029
206-30-028
206-30-027
206-30-026
206-30-025
206-30-024
206-30-023
206-30-022
206-30-021
206-30-020
206-30-019
206-30-018
206-30-017
206-30-016
206-30-015
206-30-014
206-30-013
206-30-012
206-30-011
206-30-010
206-30-009
206-30-008
206-30-007
206-30-006
206-30-005
206-30-004
206-30-003
206-30-002
206-30-001